

KRABI

The spectacular scenery, both onshore and offshore, attracts many foreign movie producers to choose Krabi as their location. This is no surprise as the topography is mostly mountains and highlands separated by plains and on the coastline, beautiful white sandy beaches.

Some of Thailand's most famous islands (Ko) are located in Krabi. These include the Muko Phi Phi, Ko Rok and Ko Lanta, all nestled in the clear waters of the Andaman Sea which is also home to colorful coral reefs and other great dive spots.

The limestone cliffs and caves throughout the province are prime attraction for rock climbers and other active adventures.

Legend has it that the province owes its name to the discovery of a large ancient sword called "Krabi" and later the discovery of smaller one. When the province was established, the Governor had the two swords mounted crossed in Tham Khao Khanap Nam. These crossed swords are part of the provincial seal.

We invite you to discover and enjoy the beauty and legends of Krabi.

Prime Krabi Attractions



**1. Khao Khanap Nam:.....D7, N8**  
Close to the city, these two limestone hills have very interesting caves with beautiful stalactites and stalagmites. Towering over the Krabi River, they have evolved as the symbol of the

province. This area is surrounded by mangrove forests where there are many interesting bird species including a giant brown bird with yellow pointed pincers, green legs and a long neck called the fin foot.



**2. Susan Hoi or Shell Cemetery: 20 km. from downtown (8.30 a.m.-5.00 p.m.).....D8, W5**  
Millions of years ago, it is believed that this area was a fresh water swamp teeming with pond snails. Time and the

elements have turned remnants of these snails into dramatic fossilized concrete-like fragmented sheets on the sea shore. It is possibly only one of three such geological formations in the world and the only one in a seaside location.



**3. Hat Noppharat Thara: 18 km. from downtown.....B8, Q4**  
Located 6 kilometers from Ao Nang is a famous 3-kilometer long white sandy beach lined with dense casuarinas and coconut groves. The beach, paved with

tiny seashells, was formerly called "Hat Khlong Haeng", which means dried canal beach by locals, because the canal dries up during low tide and the area turns into a long beach. Situated 18 kilometers north-west of Krabi, Hat Noppharat Thara is in fact part of Hat Noppharat Thara-Muko Phi Phi National Park and is the location of the Park headquarters.



**4. Muko Phi Phi Don: 42 km. from downtown.....B11**  
So often associated with Phuket, these islands are actually in Krabi Province. It has been the location for major international film shoots, chosen for

the outstanding beauty. Muko Phi Phi Don is really spectacular as you enter crescent-shaped coves with white sandy beaches, steep sand dunes and coconut groves. For more highlights, study the additional map.




**5. Muko Hong:.....A7**  
Muko Hong consists of a group of limestone islands including Ko Lao or Ko Sa Ka, Ko Lao Riam, Ko Pakka, Ko Lao La Ding and Ko Hong or Ko Lao Li Pe which is the biggest island to the

south. The attractions on these islands include fine beaches, shallow and deep-water coral reefs and various kinds of fish while popular activities include snorkeling, scuba diving, fishing, sea-canoeing and nature studies on the 400-meter hiking trail around Ko Hong. Muko Hong is located at the edge of the Than Bok Khorani National Park, and is accessible by a 1-hour boat trip from Ao Nang. The park entrance fee is 200 Baht per person with an additional fee of 200 Baht per person for camping on the island.



**6. Muko Lanta National Park:.....F13**  
Covering a total area of 152 square kilometers, Muko Lanta National Park is located in Amphoe Ko Lanta and consists of many islands. Some major islands are Ko Lanta Yai, Ko Lanta Noi, Ko Taleng Beng, as well as, other surrounding islands like Muko Ha, Muko Rok, and Ko Ngai.



**7. Namtok Ron Khlong Thom: 8.30 a.m.-5.00 p.m.....H9**  
The waterfall, located quite near to the Emerald Pool, is in a shady forest area with numerous hot springs. The hot springs and cool streams converge on a slope to form lovely cascades of warm water with a temperature of 40-50 degrees Celsius. The best time to visit is from 7.00 a.m. to 8.00 a.m. and from 4.00 p.m. to 5.00 p.m. To reach the waterfall, visitors should travel 45 kilometers from town to Amphoe Khlong Thom, then take Sukhaphiban 2 Road for another 12 kilometers. The admission fee is 200 Baht per person.

Boat Schedule				
Pier	Destination	Depart	Arrived	Fare
Phuket	Ao Nang	08.30 a.m.	10.30 a.m.	700
	Ao Nang	03.00 p.m.	04.20 p.m.	1000
	Hat Rai Le	08.30 a.m.	10.45 a.m.	700
Phuket		01.30 a.m.	03.45 p.m.	700
	Ko Yao	03.00 p.m.	03.30 p.m.	550
	Ko Lanta	05.30 a.m.	12.30 p.m.	800
Phuket		01.30 p.m.	04.30 p.m.	800
	Ko Lanta	08.30 a.m.	12.45 p.m.	900
	Ko Phi Phi	08.30 a.m.	10.00 a.m.	700
Ao Nang		09.30 a.m.	11.30 a.m.	450
	Ko Lanta	10.30 a.m.	12.45 p.m.	470
	Phuket	03.30 p.m.	05.00 p.m.	700
Ao Nang		11.00 a.m.	12.15 p.m.	1000
	Phuket	11.00 a.m.	11.30 a.m.	550
	Ko Yao	04.30 p.m.	05.00 p.m.	550
Ao Nang		10.30 a.m.	12.45 p.m.	470
	Ko Lanta	11.30 a.m.	01.30 p.m.	400
	Ko Phi Phi	09.00 a.m.	10.30 a.m.	400
Klong Chi Lat		10.30 a.m.	12.00 p.m.	400
		01.30 p.m.	03.00 p.m.	400
		03.00 p.m.	04.30 p.m.	400
Klong Chi Lat	Ko Lanta	11.30 a.m.	01.30 p.m.	400
	Hat Rai Le	09.45 a.m.	11.30 a.m.	450
	Ko Phi Phi	10.45 a.m.	12.45 p.m.	470
Hat Rai Le		03.15 p.m.	05.30 p.m.	700
	Ko Phi Phi	02.30 p.m.	04.00 p.m.	700
	Ko Phi Phi	03.30 p.m.	04.45 p.m.	450
Ko Phi Phi		03.30 p.m.	05.00 p.m.	450
	Ao Nang	11.30 a.m.	12.30 p.m.	400
	Ko Lanta	03.30 p.m.	04.30 p.m.	400
Ko Phi Phi		09.00 a.m.	10.30 a.m.	400
	Klong Chi Lat	10.30 a.m.	12.00 p.m.	400
		01.30 p.m.	03.00 p.m.	400
Ko Lanta		03.00 p.m.	04.30 p.m.	400
	Hat Rai Le	01.30 p.m.	03.15 p.m.	470
	Ao Nang	01.30 p.m.	03.30 p.m.	470
Ko Lanta		01.30 p.m.	05.30 p.m.	900
	Hat Rai Le	08.00 a.m.	10.00 a.m.	400
	Klong Chi Lat	08.30 a.m.	11.30 a.m.	400
Ko Lanta		08.00 a.m.	09.00 a.m.	400
	Ko Phi Phi	01.00 p.m.	02.00 p.m.	400
		08.00 a.m.	11.30 a.m.	800
Ko Lanta		01.00 p.m.	04.30 p.m.	800
	Phuket	01.30 p.m.	05.30 p.m.	900
Ko Yao		08.30 a.m.	09.00 a.m.	550
	Ao Nang	03.30 p.m.	04.20 p.m.	550
	Phuket	11.30 a.m.	12.20 p.m.	550

For more infomation  
Contact Khlong Chi Lat Pier Tel. +66 7562 0052-4  
Andaman Wave Tel. +66 8 6479 0286  
Ao Nang Travel & Tour Tel. +66 7563 7152-3  
Chaokoh Travel Center Tel.+66 7624 6512-3  
Green Planet Tel. +66 7563 7488  
Lanta Petpailin Tel. + 66 7566 7033  
Lanta Super Concord Tel. + 66 9 8680 2414

Daily boats will leave when full. A charter boat for one trip (to or from) is hourly charged. The boats for Krabi-Ko Phi Phi route is operated year round while others are available during high season only. (from November till April) Boat timetable and fares may be changed, Please recheck with the operators before traveling.



**8. Sa Morakot: 20 km. from downtown.....H9**  
The Emerald Pool is fed by hot springs filtered through alkaline limestone, resulting in crystal-clear water. Located in Khao Pra-Bang Kham Wildlife

Sanctuary, Thailand's last lowland rainforest, a visit to this pool also gives you the opportunity to sight some rare species including Gunnea's Pitta.

9. Tham Phi Hua To: 51 km. from downtown.....B34

Located just 500 meters from Tham Lot, the cave can only be visited by boat from Bo Tho Pier. The cave is in Phi Hua To Mountain which is surrounded by mangrove swamps. There are 2 different paths inside the cave. On the left lies the shortcut to the back of the cave where the sunlight can shine through, and on the right is a path to a natural hall believed to have been a shelter for prehistoric people. Prehistoric paintings of men, animals, human organs and numerous seashells can be seen in the cave. The discovery of big human skulls in the cave, resulted in the cave's present name.



**10. Wat Tham Suea: 8.00 a.m.-5.00 p.m.....E7**  
Wat Tham Suea, which literally means tiger cave temple, is located in the Khiri Wong Valley amidst lush forests and mountains with large trees of over a hundred years old, approximately 9 kilometers northeast of Krabi town. Aside from being the site of a meditation center, the compound is also a place of archeological and historical interest as excavations have uncovered stone tools, pottery remains and Buddha footprint crafting molds. In addition, a cave in the compound has what appears to be tiger paw prints in the stone.



Shopping and Souvenirs

Shop Names	Address/Tel.	Products
1. Old Market	Uttarakit	Dried seafood
2. Thetsaban Market	Maharat Rd., Soi 8	Krabi largest center of consumer products
3. Wira Phanit	Uttarakit Rd., Downtown	Batik clothes, basketry, silverware.
4. Susan Hoi	Hat Susan Hoi	Seashell souvenirs
5. New Hotel	Phatthana Soi 6	Seashell souvenirs, basketry, "Talung" puppets

Index of Attractions

★ Khao Khanap Nam	★★★ D7, N8	21. Tham Ta Hai	★ A5
★ Hat Susan Hoi (Shell Cemetery)	★★★ D8, W5	22. Tham Sung	★ B6
★ Hat Noppharat Thara	★★★ B8, Q4	23. Tham Sa Kaeo	★ C6
★ Muko Phi Phi Don	★★★ B11	24. Tham Bua Thong	★ C6
★ Muko Hong	★★★ A7	25. Tham Phet	★ B4
★ Muko Lanta National Park	★★★ F13	26. Tham Phueng	★ D6
★ Khlong Thom Hot Spring	★★★ H9	27. Tham Suea	★ D7
★ Sa Morakot Pool	★★★ H9	28. Tham Luang Cha	★ E4
★ Tham Phi Hua To	★★★ B4	29. Tham Khao Din	★ E4
★ Wat Tham Suea	★★★ E7	30. Khao Phanom Bencha	★ D5
11. Namtok Bang Thao Mae	★ B1	31. Tham Bokkhorani	★ B4
12. Namtok Huai To	★★ E6	32. Wat Khlong Thom Museum	★ G9
13. Namtok Huai Sakhe	★ E6	33. Hot Spring	★ H8
14. Namtok Ton Diao	★★ H9	34. Royal Villa	★ B8, O5
15. Namtok Khlong Hin Phoeng	★★ H10	35. Ko Si Bo Ya	★ E9
16. Tham Prasat	★★ C2	36. Ko Jum	★ E10
17. Tham Wiman	★ D2	37. Ko Ha	★ E16
18. Tham Warin	★ D2	38. Ko Rok	★ G16, Cc13
19. Tham Lot	★ A4	39. Ko Ngai	★ G15, Gg12
20. Leam Tip Noi	★★ A5	40. Ko Ta La Beng	★ G13



Symbols

4	Primary Highway	🏛️	Museum
411	Secondary Highway	🏖️	Beach
🚚	Provincial Highway	🗺️	Map Key
🏡	Old Town	✈️	Airport
4034	Route Numbers	🚐	Van
🚢	Boat Line	🚌	Local Bus
🚊	Railway Track	🚤	Air - con boat
🌊	River / Canal	🚢	Daily boat
📍	Amphoe / District	🚢	Speed boat
📍	Village	🚢	Charter
2	Map of Downtown	📮	Post Office
3	Map of Ao Nang	🏞️	National Park
4	Map of Muko Phi Phi	🏞️	Hill (Khao)
5	Map of Muko Lanta	🏞️	Cave
★	Top Attractions	🏞️	Waterfall
📍	Hot Beach Hangouts	🏞️	Viewpoint
🚦	One-way Traffic	🏞️	Temple
🏦	Bank / Exchange	🏞️	Mini Golf
📍	Tourist Attraction	🏞️	Pool
🚌	Local Bus Stop		



Printed in Thailand by  
Promotional Material Production Division,  
Marketing Services Department,  
Tourism Authority of Thailand for free distribution.  
www.tourismthailand.org E/FEB 2020  
Some contents of this publication are subject to  
change without notice.

Glossary of Thai Terms	
Amphoe	: District
Ao	: Bay
Ban	: Village
Hat	: Beach
Khao	: Mountain
Khlong	: Canal
Ko	: Island
Laem	: Cape
Muko	: Group of islands
Mueang	: Town or City
Namtok	: Waterfall
Tham	: Cave
Tambon	: Sub-district
Wat	: Temple
Note : English spelling here given tries to approximate Thai pronunciation. Posted signs may be spelled differently.	
Important Telephone Numbers	
TAT CONTACT CENTER	1672
(8.00 A.M.-8.00 P.M.)	
TAT Krabi	Tel: +66 7562 2163
Hat Noppharat Thara-	
Muko Phi Phi National Park	Tel: +66 7565 6150
Muko Lanta National Park	Tel: +66 7566 0711
Krabi Tourist Police	Tel: +66 7563 7208,1155
Krabi Bus Terminal	Tel: +66 7566 3503
Krabi Police Station	Tel: +66 7561 1222
Ko Lanta Police Station	Tel: +66 7566 8192





## Prime Attractions | Hat Noppharat Thara and Muko Phi Phi National Park



range of services available here, including hotels, resorts, bungalows, travel agents, restaurants, dive shops, kayak rentals and boat services to the off-shore islands.



beach that is perfect for swimming and laying back soaking up the sun.




Phra Nang Shrine before entering these caves. Once inside, visitors can enjoy the enchanting view of the sea and off-shore islands.



accommodation facilities and other services for tourists.



you can take in the expanse of the emerald sea lapping the pristine beaches of Ao Ton Sai on the left and Ao Lo Dalam on the right.



meters in length and has some basic facilities. You can walk from here to Ao Ton Sai.



limestone hills is forever embedded in the minds of all those who come here.



swallows nest here so visitors can see demonstrations of the gathering of the bird's nests so sought after by those who believe in their nutritional value.



Headquarters for these islands. It is a popular camping area for those so inclined.



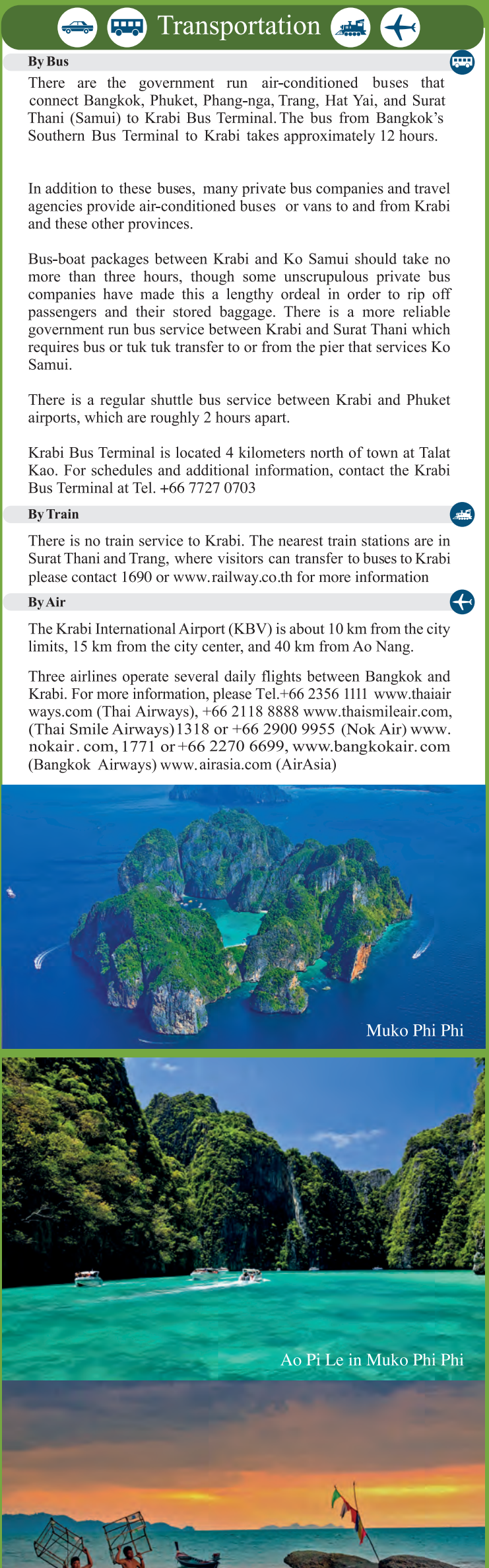
and shallow coral reefs. When the tide goes out, you can walk across the sand from Ko Po Da Nok to Ko Thap and Ko Mo. Po Da Nok has an unusual shape resembling a chicken's head or axe so it has two Thai nicknames, Ko Kai and Hat Khwan.



## Key Tips

Visitors are advised to make early reservations (up to a year in advance) for accommodation during the peak season from late December to early January because of the popularity of Krabi and its attractions.

When traveling by ferry to islands around Krabi, it may be preferable to purchase only a one way ticket so that your trip can be more easily altered and you can more easily arrange your departure.



## Getting Around Krabi

By Bus: From Krabi Bus Terminal, located in Talat Kao, buses arrive and depart between 6.00 a.m. and 5.00 p.m. Local red buses into and around Krabi town costs 15 Baht per ride. For travel to Ao Nang and Hat Noppharat Thara, local white buses leave from Maharat Road in Krabi town and cost 50 Baht per journey.

An air-conditioned Airport Bus service connects the airport to Krabi town and Ao Nang for approximately 90 and 150 Baht respectively.

By Song Thaeo: Song Thaeo rides from Krabi town to the Krabi Bus Terminal cost around 15 Baht per person. From Krabi town most Song Thaeos hang out in front of the 7-11 on Maharat Road. Destinations and approximate fares include Ao Luek (20 Baht), Ao Nam Mao (50 Baht), Ao Nang (50 Baht), Hat Noppharat Thara (50 Baht) and Susan Hoi-Shell Cemetery (50 Baht). In Ao Nang, Song Thaeos travel up and down the beach road and passengers can get on and off at any point along the route for a fixed rate that should be agreed upon before climbing aboard.

By Tuk Tuk: Tuk tuks can be chartered for trips around Krabi town and Ao Nang for flat rates that should be negotiated and agreed upon prior to travel.

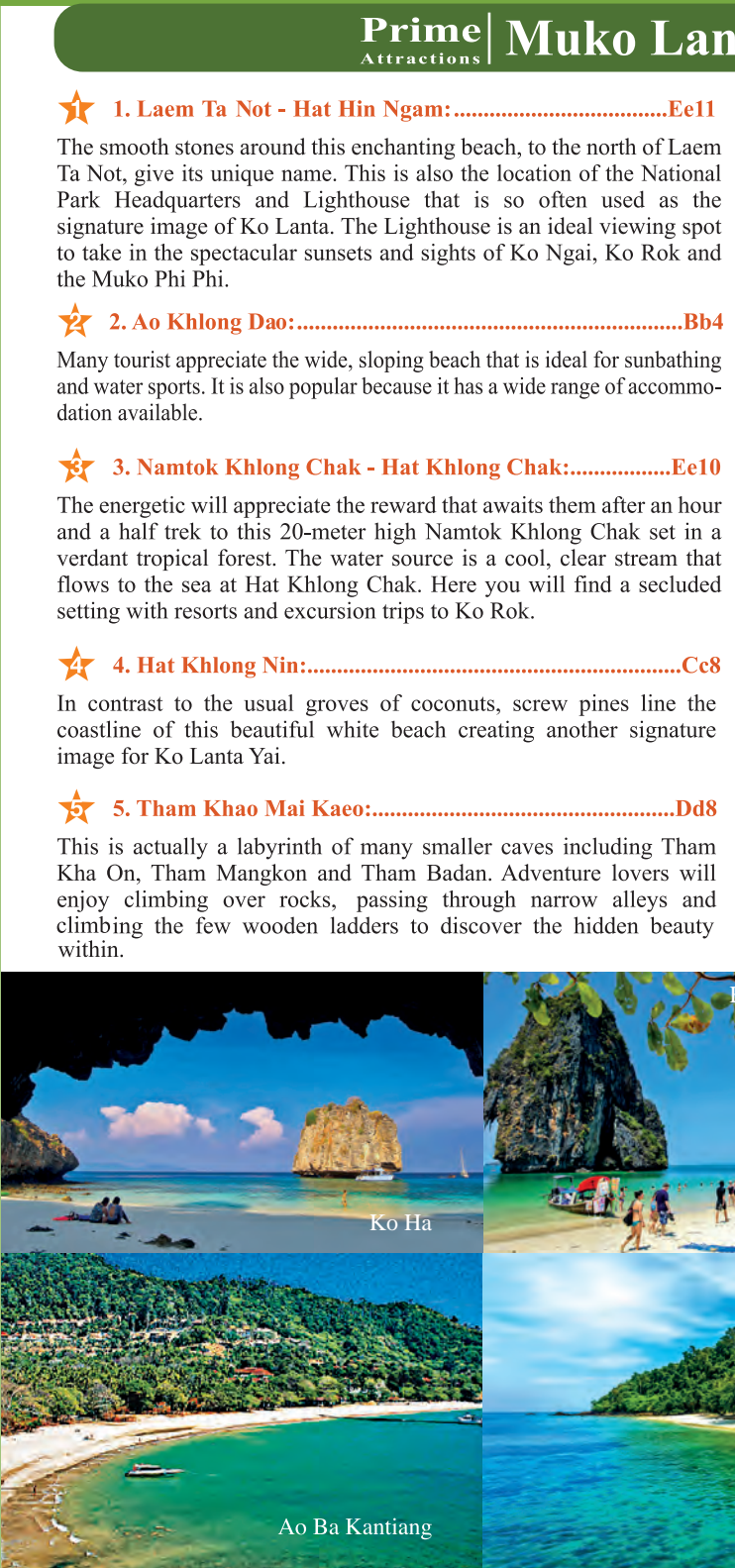
By Car and Motorbike Rental: It is possible to rent a car in Krabi town or from Krabi Airport to travel around town and to nearby provinces. In addition to international car rental companies; such as, National Car Rental and Budget Car Rental, several private agencies and guesthouses provide car and motorcycle rental for 1,200-1,800 Baht/day and 200-350 Baht/day, respectively.

Be aware that only Commercial First Class Insurance provides full coverage on rental cars (as opposed to limited personal or third party only insurance). Most international car rental agencies will offer this insurance (some only for those with a valid international driver's license) while local companies may or may not. You may wish to request a copy of their insurance policy and ensure that it states "For Commercial Use". Regardless, inspect rental vehicles prior to rental and drive with caution, particularly as traffic in Thailand can be quite confusing, especially the habit of Thai motorcycle drivers to drive on the wrong side of the road.

Be sure to inspect motorbikes prior to rental and drive with extreme caution as rental motorbikes are not normally insured and accidents are frequent. Helmets are required by Thai law.

By Limousine: Krabi Limousine has a desk inside the Krabi Airport and provides "limousine taxi" (using large air-conditioned sedans) transport to Krabi town for around 500 Baht; Ao Nang for 800 Baht; and Phuket for 2,500 Baht.

Krabi.com offers taxi and minibus at more inexpensive rates but travelers must make a credit card deposit of 350 Baht online.



## Prime Attractions | Muko Lanta National Park

1. Laem Ta Not - Hat Hin Ngam:.....Ee11 The smooth stones around this enchanting beach, to the north of Laem Ta Not, give it its unique name. This is also the location of the National Park Headquarters and Lighthouse that is so often used as the signature image of Ko Lanta. The Lighthouse is an ideal viewing spot to take in the spectacular sunsets and sights of Ko Ngai, Ko Rok and the Muko Phi Phi.

2. Ao Khlong Dao:.....Bb4 Many tourist appreciate the wide, sloping beach that is ideal for sunbathing and water sports. It is also popular because it has a wide range of accommodation available.

3. Namtok Khlong Chak - Hat Khlong Chak:.....Ee10 The energetic will appreciate the reward that awaits them after an hour and a half trek to this 20-meter high Namtok Khlong Chak set in a verdant tropical forest. The water source is a cool, clear stream that flows to the sea at Hat Khlong Chak. Here you will find a secluded setting with resorts and excursion trips to Ko Rok.

4. Hat Khlong Nin:.....Cc8 In contrast to the usual groves of coconuts, screw pines line the coastline of this beautiful white beach creating another signature image for Ko Lanta Yai.

5. Tham Khao Mai Kao:.....Dd8 This is actually a labyrinth of many smaller caves including Tham Kha On, Tham Mangkon and Tham Badan. Adventure lovers will enjoy climbing over rocks, passing through narrow alleys and climbing the few wooden ladders to discover the hidden beauty within.

6. Ao Ba Kantiang:.....Dd10 This beach is framed by knolls at each end and has a crescent-shaped bay with shallow water ideal for swimming, especially for families with young children. A convenient walk from this bay brings you to Laem Tanot, popular for sunset viewing.

7. Ko Ngai:.....Gg12 Located 20 kilometers south of Muko Lanta, Ko Ngai is only 20 minutes away by a speed boat. On arrival you will find an idyllic setting with a clean white beach, clear water and many coral reefs.

8. Ko Rok Nok:.....Cc13 Rok Nok Island is relatively undeveloped except for the National Park Ranger Office. Visitors can camp on the central plateau and enjoy the pristine condition of the island with its white beaches lined with cork trees. Dining is limited to what you bring with you or have ordered in advance from the National Park Office.

9. Ko Rok Nai:.....Cc13 This island has a touch of history as King Chulalongkorn had a "Siamese Milestone" erected on the south of the island marking Thai territory. Coral reefs surround the island, making it a good diving and snorkeling site. During and just after the wet season, there is a spectacular vertical waterfall tumbling over the cliffs and into the Andaman Sea.

10. Ao Man Sai:.....Cc13 Ao Man Sai is one of the most appealing beaches on Ko Rok Nok. It is noted for its diverse flora with mangrove and evergreen forests including a giant banyan tree with its draping root curtain which gives this location its name.

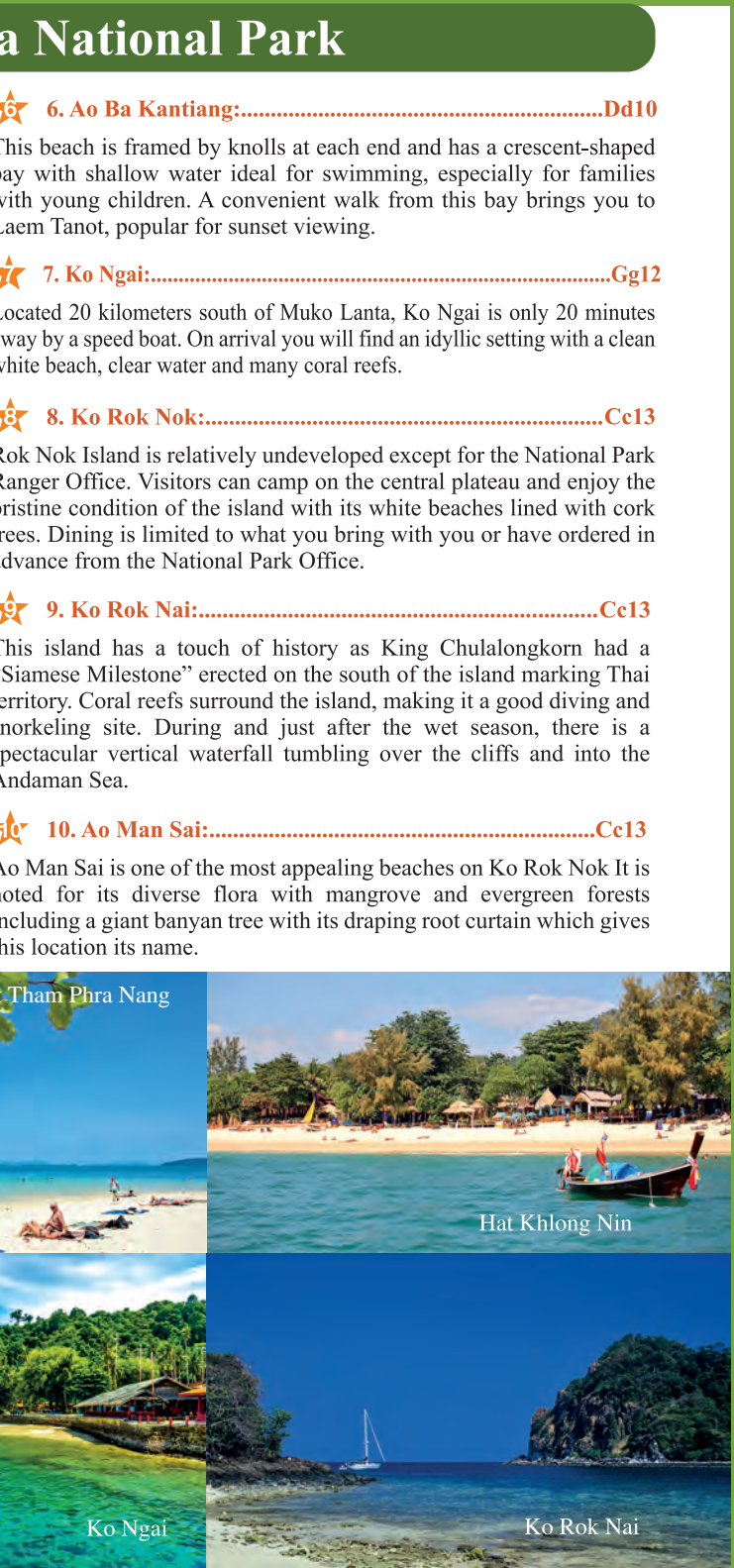
11. Hat Tham Phra Nang:.....Cc13 This is a beautiful white beach creating another signature image for Ko Lanta Yai.

12. Ko Ha:.....Cc13 This is a beautiful white beach creating another signature image for Ko Lanta Yai.

13. Ko Ngal:.....Cc13 This is a beautiful white beach creating another signature image for Ko Lanta Yai.

14. Ko Rok Nai:.....Cc13 This is a beautiful white beach creating another signature image for Ko Lanta Yai.

15. Ko Rok Nok:.....Cc13 This is a beautiful white beach creating another signature image for Ko Lanta Yai.



## Prime Attractions | Muko Lanta National Park

1. Laem Ta Not - Hat Hin Ngam:.....Ee11 The smooth stones around this enchanting beach, to the north of Laem Ta Not, give it its unique name. This is also the location of the National Park Headquarters and Lighthouse that is so often used as the signature image of Ko Lanta. The Lighthouse is an ideal viewing spot to take in the spectacular sunsets and sights of Ko Ngai, Ko Rok and the Muko Phi Phi.

2. Ao Khlong Dao:.....Bb4 Many tourist appreciate the wide, sloping beach that is ideal for sunbathing and water sports. It is also popular because it has a wide range of accommodation available.

3. Namtok Khlong Chak - Hat Khlong Chak:.....Ee10 The energetic will appreciate the reward that awaits them after an hour and a half trek to this 20-meter high Namtok Khlong Chak set in a verdant tropical forest. The water source is a cool, clear stream that flows to the sea at Hat Khlong Chak. Here you will find a secluded setting with resorts and excursion trips to Ko Rok.

4. Hat Khlong Nin:.....Cc8 In contrast to the usual groves of coconuts, screw pines line the coastline of this beautiful white beach creating another signature image for Ko Lanta Yai.

5. Tham Khao Mai Kao:.....Dd8 This is actually a labyrinth of many smaller caves including Tham Kha On, Tham Mangkon and Tham Badan. Adventure lovers will enjoy climbing over rocks, passing through narrow alleys and climbing the few wooden ladders to discover the hidden beauty within.

6. Ao Ba Kantiang:.....Dd10 This beach is framed by knolls at each end and has a crescent-shaped bay with shallow water ideal for swimming, especially for families with young children. A convenient walk from this bay brings you to Laem Tanot, popular for sunset viewing.

7. Ko Ngai:.....Gg12 Located 20 kilometers south of Muko Lanta, Ko Ngai is only 20 minutes away by a speed boat. On arrival you will find an idyllic setting with a clean white beach, clear water and many coral reefs.

8. Ko Rok Nok:.....Cc13 Rok Nok Island is relatively undeveloped except for the National Park Ranger Office. Visitors can camp on the central plateau and enjoy the pristine condition of the island with its white beaches lined with cork trees. Dining is limited to what you bring with you or have ordered in advance from the National Park Office.

9. Ko Rok Nai:.....Cc13 This island has a touch of history as King Chulalongkorn had a "Siamese Milestone" erected on the south of the island marking Thai territory. Coral reefs surround the island, making it a good diving and snorkeling site. During and just after the wet season, there is a spectacular vertical waterfall tumbling over the cliffs and into the Andaman Sea.

10. Ao Man Sai:.....Cc13 Ao Man Sai is one of the most appealing beaches on Ko Rok Nok. It is noted for its diverse flora with mangrove and evergreen forests including a giant banyan tree with its draping root curtain which gives this location its name.

11. Hat Tham Phra Nang:.....Cc13 This is a beautiful white beach creating another signature image for Ko Lanta Yai.

12. Ko Ha:.....Cc13 This is a beautiful white beach creating another signature image for Ko Lanta Yai.

13. Ko Ngal:.....Cc13 This is a beautiful white beach creating another signature image for Ko Lanta Yai.

14. Ko Rok Nai:.....Cc13 This is a beautiful white beach creating another signature image for Ko Lanta Yai.

15. Ko Rok Nok:.....Cc13 This is a beautiful white beach creating another signature image for Ko Lanta Yai.